





Belmont Drug Free Zone

BELMONT, NEW HAMPSHIRE

- Legend**
-  1000' Sargent Park Buffer
 -  1000' Drug Free Zone
 -  School Parcels

SCALE: 1" = 1000'



MAP PUBLISHED BY
 BELMONT LAND USE DEPARTMENT
 143 MAIN STREET, BELMONT
 NEW HAMPSHIRE

JUNE 2007