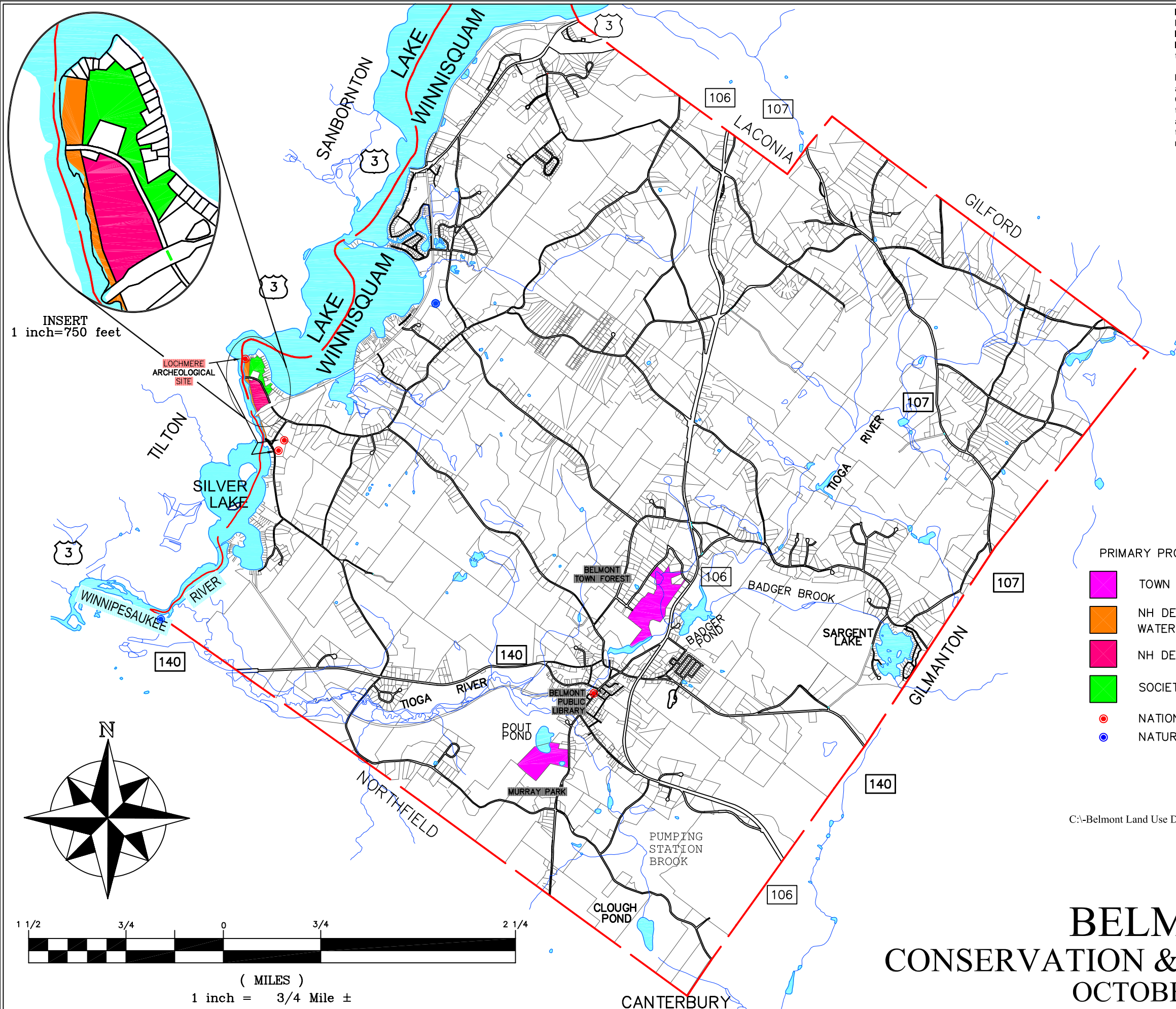


NOTES:
 Base map for Town of Belmont, NH by Cartographics Associates, Inc.
 New Hampshire Roads, Lakes, Ponds and Rivers, Conservation Lands,
 Natural Heritage Inventory Sites and Historic Places were automated by
 the UNH Complex Systems Research Center.

Digital data in NH GRANIT represent the efforts of the contributing
 agencies to record information from the cited source materials.
 Complex Systems Research Center (CSRC), under contract
 to the Office of State Planning (OSP), and in consultation with cooperating
 agencies, maintains a continuing program to identify and correct errors in
 these data. Neither OSP nor CSRC make any claim as to the validity or
 reliability or to any implied uses of these data.



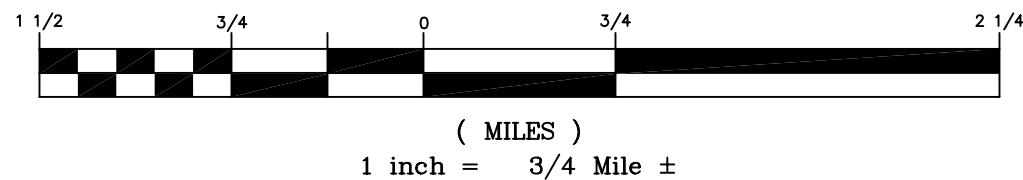

INSERT
 1 inch=750 feet



PRIMARY PROTECTING AGENCY FOR CONSERVATION LANDS

- TOWN OF BELMONT
- NH DEPT. OF ENVIRONMENTAL SERVICES – WATER RESOURCES
- NH DEPT. OF RESOURCES & ECONOMIC DEVELOPMENT
- SOCIETY FOR THE PROTECTION OF NH FORESTS
- NATIONAL REGISTER OF HISTORIC PLACES SITE
- NATURAL HERITAGE INVENTORY SITE

C:\-Belmont Land Use Data\seal.jpg



BELMONT CONSERVATION & HISTORIC LANDS OCTOBER 2002

M-7.1