




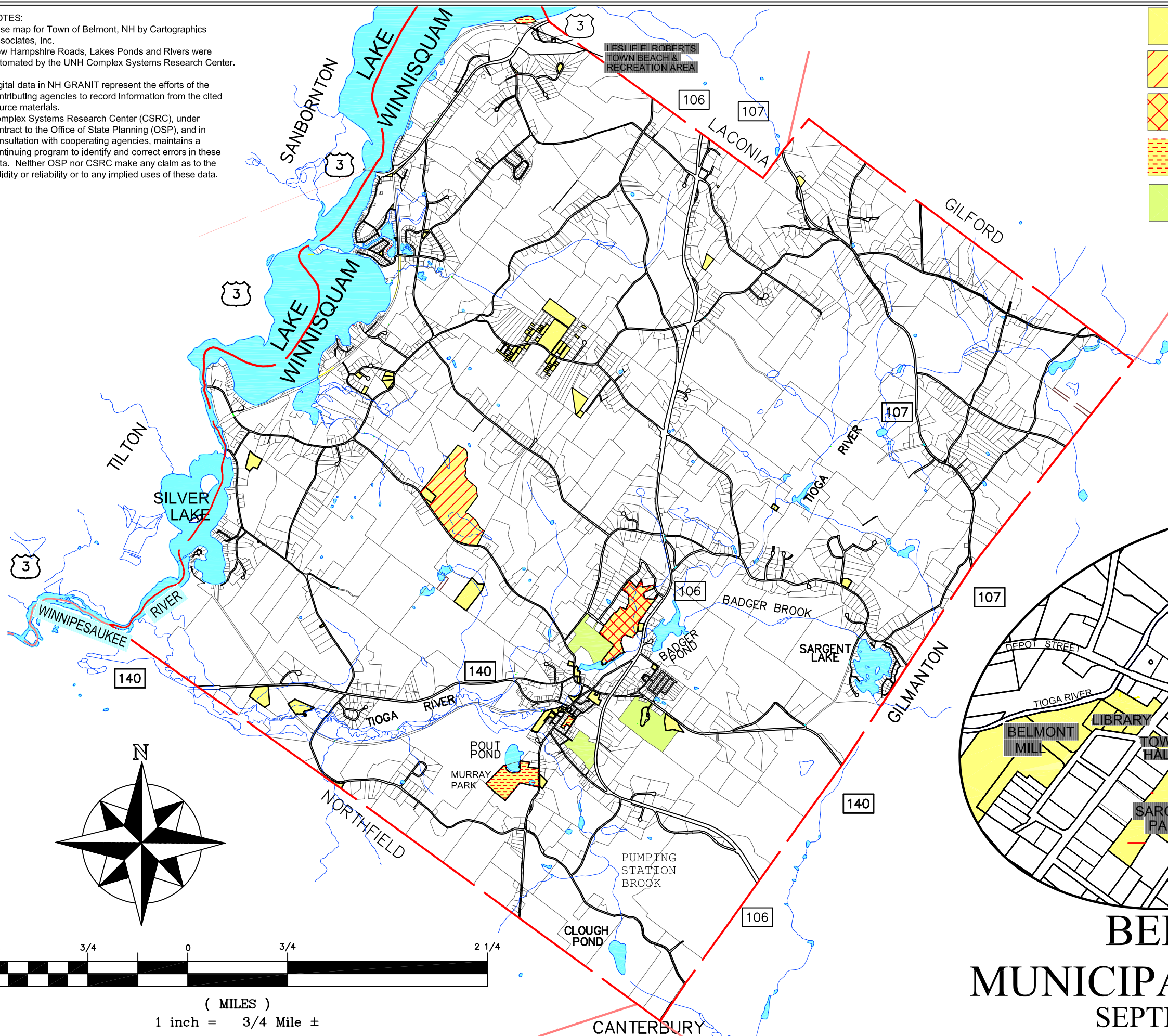


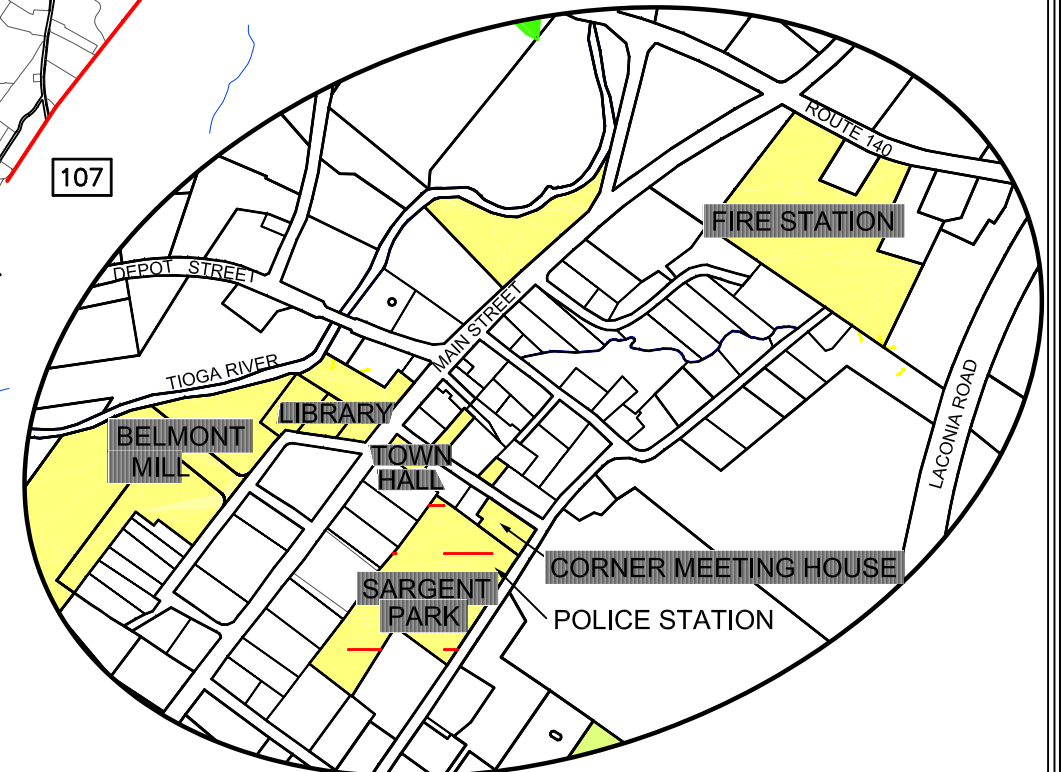
NOTES:
 Base map for Town of Belmont, NH by Cartographics Associates, Inc.
 New Hampshire Roads, Lakes Ponds and Rivers were automated by the UNH Complex Systems Research Center.

Digital data in NH GRANIT represent the efforts of the contributing agencies to record information from the cited source materials.
 Complex Systems Research Center (CSRC), under contract to the Office of State Planning (OSP), and in consultation with cooperating agencies, maintains a continuing program to identify and correct errors in these data. Neither OSP nor CSRC make any claim as to the validity or reliability or to any implied uses of these data.

-  PARCELS OWNED BY THE TOWN OF BELMONT
-  PUBLIC WORKS GARAGE
-  TOWN FOREST
-  RECREATION LAND
-  SHAKER REGIONAL SCHOOL DISTRICT



C:\-Belmont Land Use Data\seal.jpg



BELMONT
MUNICIPAL PROPERTY
 SEPTEMBER 2002

