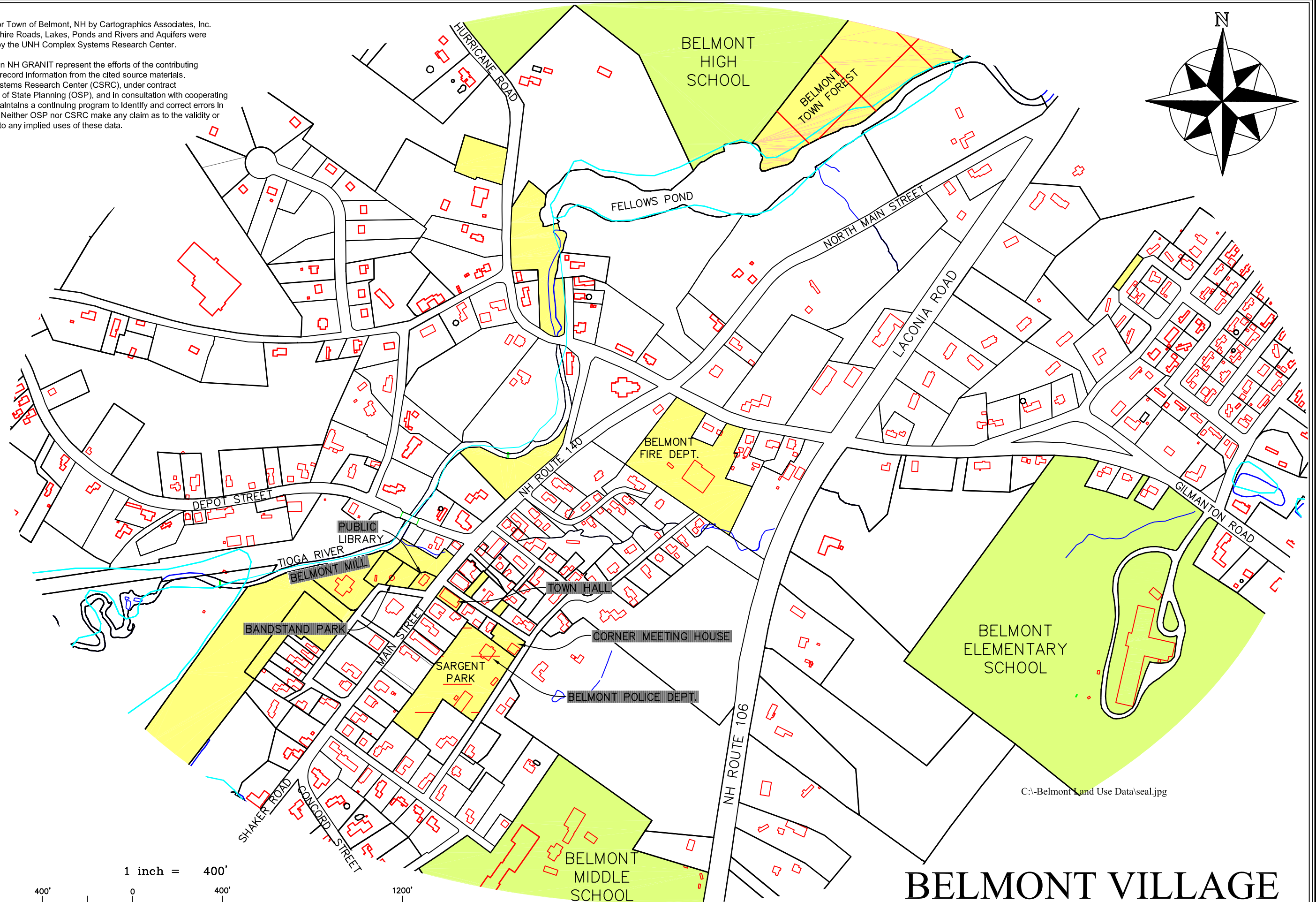

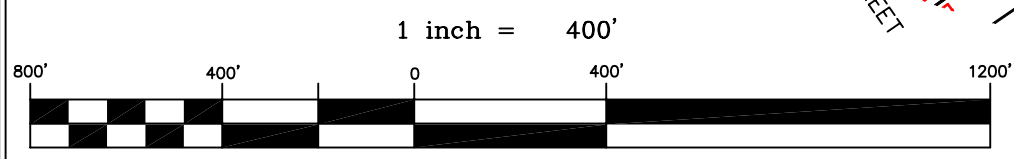


NOTES:  
Base map for Town of Belmont, NH by Cartographics Associates, Inc.  
New Hampshire Roads, Lakes, Ponds and Rivers and Aquifers were  
automated by the UNH Complex Systems Research Center.

Digital data in NH GRANIT represent the efforts of the contributing  
agencies to record information from the cited source materials.  
Complex Systems Research Center (CSRC), under contract  
to the Office of State Planning (OSP), and in consultation with cooperating  
agencies, maintains a continuing program to identify and correct errors in  
these data. Neither OSP nor CSRC make any claim as to the validity or  
reliability or to any implied uses of these data.



C:\-Belmont Land Use Data\seal.jpg



# BELMONT VILLAGE

OCTOBER 2002 M-11.1